








# Major Streams and Watersheds of West Marin

## West Marin Schools

1. BOLINAS-STINSON SCHOOL (BOLINAS)
2. BOLINAS-STINSON SCHOOL (STINSON)
3. INVERNESS ELEM. SCHOOL
4. LAGUNITAS ELEM. SCHOOL
5. LINCOLN ELEM. SCHOOL
6. MARIN SCHOOL OF THE ARTS
7. NICASIO ELEM. SCHOOL
8. SAN GERONIMO VALLEY ELEM. SCHOOL
9. SHORELINE HIGH SCHOOL
10. SHORELINE INDEPENDENT STUDY
11. TOMALES ELEM. SCHOOL
12. TOMALES HIGH SCHOOL
13. WALKER CREEK RANCH
14. WEST MARIN ELEM. SCHOOL

## Marin County, California

-  School
-  Town or Community
-  Major Road
-  Perennial Stream
-  County Boundary
-  Water Body
-  Ocean or Bay

## West Marin Perennial Streams

- |                         |  |                                |                           |                                  |
|-------------------------|--|--------------------------------|---------------------------|----------------------------------|
| 1, Alamere Creek        | 20, Dream Farm Creek                   | 39, Haggerty Gulch Creek       | 58, McKinnan Gulch        | 77, Redwood Creek                |
| 2, Americano Creek      | 21, Easkoot Creek                      | 40, Halleck Creek              | 59, Mill Gulch            | 78, Rodeo Creek                  |
| 3, Arroyo Hondo         | 22, East Fork Swede George Creek       | 41, Halleck Creek N. Fk.       | 60, Millerton Gulch Creek | 79, Salmon Creek                 |
| 4, Arroyo Sausal        | 23, East Schooner Creek                | 42, Halleck Creek S. Fk.       | 61, Morses Gulch          | 80, San Antonio Creek            |
| 5, Audubon Canyon Creek | 24, Egret Gulch                        | 43, Home Ranch Creek           | 62, Muddy Hollow Creek    | 81, San Geronimo Creek           |
| 6, Barnabe Creek        | 25, Estero Americano                   | 44, Kent Canyon Creek          | 63, Nicasio Creek         | 82, Santa Maria Creek            |
| 7, Barthelmy Gulch      | 26, Estero de San Antonio              | 45, Kent Creek                 | 64, Nick's Cove Creek     | 83, Schooner Creek               |
| 8, Barths Creek         | 27, Fern Creek                         | 46, Laguna Creek               | 65, Olema Creek           | 84, Spike Buck Creek             |
| 9, Bear Valley Creek    | 28, Fern Creek East Fork               | 47, Lagunitas Creek            | 66, Olema Gulch           | 85, Stemple Creek                |
| 10, Bon Tempe Creek     | 29, Fern Creek West Fork               | 48, Lagunitas Creek (Upper)    | 67, Petaluma River        | 86, Stewart Point Creek          |
| 11, Bootjack Creek      | 30, First Valley Creek                 | 49, Lagunitas Creek E. Fk.     | 68, Pike County Gulch     | 87, Stinson Gulch                |
| 12, Cataract Creek      | 31, First Valley Creek Tributary       | 50, Lagunitas Creek Middle Fk. | 69, Pine Gulch Creek      | 88, Swede George Creek           |
| 13, Chileno Creek       | 32, Fish Hatchery Creek                | 51, Lagunitas Creek W. Fk.     | 70, Pipefish Creek        | 89, Three Peaks Creek            |
| 14, Coast Camp Creek    | 33, Frank Valley Creek                 | 52, Lance Gulch                | 71, Port Sonoma           | 90, Tomasini Creek               |
| 15, Coast Creek         | 34, Gallinas Creek                     | 53, Lewis Gulch                | 72, Quarry Creek          | 91, Walker Creek                 |
| 16, Copper Mine Gulch   | 35, Glen Brook Creek                   | 54, Liberty Gulch              | 73, Ranch House Creek     | 92, Webb Creek                   |
| 17, Cove Creek          | 36, Green Gulch Creek                  | 55, Lily Gulch                 | 74, Rattlesnake Creek     | 93, West Fork Swede George Creek |
| 18, Cronin Gulch        | 37, Green Gulch North Irrigation Ditch | 56, Lone Tree                  | 75, Redwood Canyon        | 94, Wilkins Gulch                |
| 19, Devil's Gulch Creek | 38, Green Gulch South Irrigation Ditch | 57, McCormick Creek            | 76, Redwood Canyon Creek  | 95, Woodacre Creek               |



Marin County Flood Control and Water Conservation District  
 County of Marin  
 Date: June 2003  
THIS MAP IS REPRESENTATIONAL ONLY. DATA ARE NOT SURVEY ACCURATE.

Scale 1:80,000

